



DRAFT




Registered Wells and Monitoring Locations in the Cienega Creek Groundwater Basin

Bureau of Land Management
Tucson Field Office

-  USGS Streamgage
-  BLM Streamflow Sites












LCNCA Wells







Monitoring Organization

-  BLM
-  Conway (U of A)
-  Rosemont


ADWR Registered Wells

Well Use


-  Commercial
-  Domestic
-  Industrial
-  Irrigation
-  Mining
-  Monitoring
-  Municipal
-  Stock
-  Test
-  Utility (Water Co)
-  Other

-  Cienega Creek
-  Empire Gulch
-  Interstate Hwy
-  State Hwy
-  ADOT Roads
-  BLM Routes

ADWR Groundwater Basin

-  Cienega Creek

BLM NCA Boundary

-  Las Cienegas NCA

Land Status

-  BLM
-  BR
-  County
-  Indian Lands
-  Local or State Parks
-  Military
-  NPS
-  Private; Other
-  State
-  State Wildlife Area
-  USFS
-  USFWS

Source: USGS 2011, BLM 2014, ADWR
Created on 6/27/14 by D. Murray
Last Update - 7/10/14

**FOR ADMINISTRATIVE
USE ONLY**



The Bureau of Land Management (BLM) makes no representations or warranties regarding the accuracy or completeness of this map. This map does not address encroachments or questions of location, boundary, and area, which an accurate survey may disclose. This map is intended and is to be used as an illustration only. The map is merely representational, it and the data from which it was derived are not binding on the BLM and may be revised at any time in the future. The BLM shall not be liable under any circumstances for any direct, indirect, special, incidental, or consequential damages with respect to any claim by any user or any third party on account of or arising from the use of this map or the data from which it was derived.



copyright © 2013 National Geographic Society, i-cubed

