








[Log In](#)
[New SEINet Account](#)
[Help](#)


[Home](#) > [Collections](#) > [Search Criteria](#) > [Specimen Records](#)


Species List	Specimen List	Maps
<p>Dataset: ARIZ; ASU Taxa: <i>Erigeron arisolius</i></p>		
		
<p>1 2 Page 1, records 1-50 of 58</p>		
<h3>Arizona State University Vascular Plant Herbarium</h3>		
	<p><i>Erigeron arisolius</i> Nesom ASU0017083 D. J. Pinkava K-11089-A USA, Arizona, Pima County, Just off I-19 on Papago Rd. exit</p>	<p>06 September 1975</p>
<p>Full Record Details</p>		
	<p><i>Erigeron arisolius</i> Nesom ASU0017081 D. Keil K-11146-A USA, Arizona, Pima County, Ca. 2 mi. W of Robles Jct. along AZ Rte 86</p>	<p>18 October 1975</p>
<p>Full Record Details</p>		
	<p><i>Erigeron arisolius</i> Nesom ASU0017084 D. Keil K-11158 USA, Arizona, Pima County, ca. 2 mi. W of Robles Jct. along AZ Rte 86</p>	<p>18 October 1975</p>
<p>Full Record Details</p>		
	<p><i>Erigeron arisolius</i> Nesom Elena Ortiz-Barney 229 USA, Arizona, Santa Cruz County, Audubon Society's Appleton-Whittell Research Ranch, (Site-5) between main entrance and road to Finley Tank, on west side of road to dorm</p>	<p>09 September 2000</p>
<p>Full Record Details</p>		
	<p><i>Erigeron arisolius</i> Nesom Elena Ortiz-Barney 286 USA, Arizona, Santa Cruz County, Audubon Society's Appleton-Whittell Research Ranch, (Site-2) north of dorms, east of road from entrance to dorm, west of road to Finley Tank</p>	<p>26 July 2000</p>
<p>Full Record Details</p>		
	<p><i>Erigeron arisolius</i> Nesom Elena Ortiz-Barney 287 USA, Arizona, Santa Cruz County, North of Audubon Society's Appleton-Whittell Research Ranch, (Site-1) in Babacomari Ranch</p>	<p>26 July 2000</p>
<p>Full Record Details</p>		
	<p><i>Erigeron arisolius</i> Nesom Elena Ortiz-Barney 288 USA, Arizona, Santa Cruz County, Audubon Society's Appleton-Whittell Research Ranch, (Site-7) west of headquarters, north of road to western boundary, just west of road to Appleton ranch</p>	<p>22 May 2001</p>
<p>Full Record Details</p>		
	<p><i>Erigeron arisolius</i> Nesom Elizabeth Makings 1611 USA, Arizona, Cochise County, Upper San Pedro River floodplain, Palominas site, ~2 miles south of Palominas Road, ~500m west of San Pedro</p>	<p>01 September 2003</p>
<p>Full Record Details</p>		
<p><i>Erigeron arisolius</i> Nesom</p>		


 ASU0017082 G. Nesom 4519 28 August 1981
 USA, Arizona, Cochise County, W. side of Chiricahua Mts., Pinery Creek Rd. 4 mi. SE of jct with road to Chiricahua Natl. Monument
 ASU:Plants
[Full Record Details](#)


 *Erigeron arisolius* Nesom
 ASU0017080 G. Nesom 4521 28 August 1981
 USA, Arizona, Gila County, W side of Chiricahua Mts., Hwy 181 ca. 9.5 mi S of jct with Hwy 186, near Turkey Creek Road
 ASU:Plants
[Full Record Details](#)


 *Erigeron arisolius* Nesom
 L. A. McGill L-20432
 USA, Arizona
 ASU:Plants
[Full Record Details](#)


 *Erigeron arisolius* Nesom
 Marc A. Baker 13418-1 of 2 07 August 1999
 USA, Arizona, Pima County, Empire Ranch Quadrangle; Santa Rita Mountains; Empire Gulch
 ASU:Plants
[Full Record Details](#)


 *Erigeron arisolius* Nesom
 Marc A. Baker 13418-2 of 2 07 August 1999
 USA, Arizona, Pima County, Empire Ranch Quadrangle; Santa Rita Mountains; Empire Gulch
 ASU:Plants
[Full Record Details](#)

 *Erigeron arisolius* Nesom
 Marc A. Baker 13419 07 August 1999
 USA, Arizona, Santa Cruz County, Sonoita Quadrangle; Santa Rita Mountains; 3k east of Apache Spring; Gardner Canyon
 ASU:Plants
[Full Record Details](#)


 *Erigeron arisolius* Nesom
 Marc A. Baker 13421 07 August 1999
 USA, Arizona, Santa Cruz County, Gardner Canyon Quadrangle; 4k ESE of Apache Spring, above west end of Smith Canyon
 ASU:Plants
[Full Record Details](#)

 *Erigeron arisolius* Nesom
 Marc A. Baker 13427 08 August 1999
 USA, Arizona, Santa Cruz County, Pena Blanca Lake Quadrangle; ca 5k east of Pena Blanca Lake, Hwy 289; Calabasas Canyon
 ASU:Plants
[Full Record Details](#)

 *Erigeron arisolius* Nesom
 Marc A. Baker 13456 27 August 1999
 USA, Arizona, Cochise County, Huachuca Peak Quadrangle; Turkey Creek south of Lyle Canyon, 1.8k NNW of Parker Ranch
 ASU:Plants
[Full Record Details](#)

 *Erigeron arisolius* Nesom
 Marc A. Baker 13476 28 August 1999
 USA, Arizona, Cochise County, Miller Peak Quadrangle; Bear Canyon, 3k WSW of Sutherland Peak, 1.7k southeast of Lone Mountain; south of main road, ca 100m west of road to Bear Canyon
 ASU:Plants
[Full Record Details](#)

University of Arizona Herbarium

 *Erigeron arisolius* Nesom
 Brad Boyle 7788 12 November 2005
 ARIZ Mexico, Sonora, Santa Cruz Municipio, Rancho Los Fresnos. Nature Conservancy reserve in upper San Pedro River drainage, along US-Mexico border, just SW of Huachuca Mountains. Vouchers from permanent plots in burned and unburned treatments.
 ASU:Plants
[Full Record Details](#)



ARIZ

Erigeron arisolius Nesom

394417

Brad Boyle 7880

22 September 2006

Mexico, Sonora, Santa Cruz Municipio, Rancho Los Fresnos. Nature Conservancy reserve in upper San Pedro River drainage, along US-Mexico border, just SW of Huachuca Mountains. Vouchers from permanent plots in burned and unburned treatments.

[Full Record Details](#)

ARIZ

Erigeron arisolius Nesom

395677

Brian Reif 10564

18 September 2006

USA, Arizona, Santa Cruz County, San Rafael State Natural Area. Cowboy cabins and vicinity. Roadside corridor from turn-off

[Full Record Details](#)

ARIZ

Erigeron arisolius Nesom

238528

C. Bahre MFM-69

14 August 1980

USA, Arizona, Pima County, Little Tucson (Ali Cukson)

[Full Record Details](#)

ARIZ

Erigeron arisolius Nesom

38091

C.B. Carter 166

10 July 1926

USA, Arizona, Cochise/Pima, Highway between El Paso and Tucson

[Full Record Details](#)

ARIZ

Erigeron arisolius Nesom

394416

E. C. Snell-Rood 300

19 August 2006

Mexico, Sonora, Santa Cruz Municipio, Rancho los Fresnos. Naturalia/Nature Conservancy preserve in upper San Pedro watershed along US-Mexico border. SE gate to S of pond.

[Full Record Details](#)

ARIZ

Erigeron arisolius Nesom

100983

E.G. Smith 13579

12 June 1937

USA, Arizona, Apache County, 27 mi W of Carrizo

[Full Record Details](#)

ARIZ

Erigeron arisolius Nesom

397808

Elizabeth Makings 1611

29 June 2003

USA, Arizona, Cochise County, Arizona, Cochise County; San Pedro Riparian National Conservation Area. Upper San Pedro River floodplain, about 2 miles south of Palominassite, -2 miles south of Palominas Road, -500 m west of San Pedro.

[Full Record Details](#)

ARIZ

Erigeron arisolius Nesom

289477

G. Nesom 4519

28 August 1981

USA, Arizona, Cochise County, W side of Chiricahua Mountains, Pinery Creek Rd, 4 mi SE of jct with road to Chiricahua Nat Mon

[Full Record Details](#)

ARIZ

Erigeron arisolius Nesom

289476

G. Nesom 4521

28 August 1981

USA, Arizona, Cochise County, W side of Chiricahua Mountains, Hwy 181 ca. 9.5 mi south of jct with hwy 186 near Turkey Creek road.

[Full Record Details](#)

ARIZ

Erigeron arisolius Nesom

101000

G.J. Harrison 8242

25 September 1931

USA, Arizona, Cochise County, Mule Mountains

[Full Record Details](#)

ARIZ

Erigeron arisolius Nesom


206437


J. Kaiser 708


12 August 1975


USA, Arizona, Santa Cruz County, 5 mi south of Sonoita


[Full Record Details](#)*Erigeron arisolius* Nesom


 206445 J. Kaiser 753 24 August 1977
USA, Arizona, Santa Cruz County, Along edge of stocktank below Little Outfit Ranch, San Rafael Valley
[Full Record Details](#)


 *Erigeron arisolius* Nesom
305198 J.E Bowers 3686 23 August 1992
USA, Arizona, Cochise County, Jct of Ramsey Canyon and Brown Canyon roads
[Full Record Details](#)


 *Erigeron arisolius* Nesom
59453 J.J. Thornber s.n. 19 August 1905
USA, Arizona, Cochise County, Dragoon Summit, Adams Ranch
[Full Record Details](#)


 *Erigeron arisolius* Nesom
35670 J.J. Thornber s.n. 01 September 1930
USA, Arizona, Cochise County, Dragoon Mountains
[Full Record Details](#)


 *Erigeron arisolius* Nesom
77221 L.N. Goodding 1119-49 09 November 1949
USA, Arizona, Cochise County, E boundary north of Fry, Huachuca Game Preserve
[Full Record Details](#)


 *Erigeron arisolius* Nesom
377967 Marc A. Baker 13418 07 August 1999
USA, Arizona, Pima County, Santa Rita Mtns., Empire Gulch; roadside; Empire Ranch Quadrangle
[Full Record Details](#)


 *Erigeron arisolius* Nesom
377970 Marc A. Baker 13419 07 August 1999
USA, Arizona, Santa Cruz County, 12R N35 09 470 E05 270 030; Santa Rita Mtns., 3k east of Apache Spring, Gardner Canyon; Quercus emoryi grove; Sonoita Quadrangle
[Full Record Details](#)

 *Erigeron arisolius* Nesom
377968 Marc A. Baker 13421 07 August 1999
USA, Arizona, Santa Cruz County, 4k ESE of Apache Spring, above west end of Smith Canyon; mixed grassland; Gardner Canyon Quadrangle
[Full Record Details](#)

 *Erigeron arisolius* Nesom
256385 N. McFarland 5138 30 August 1984
USA, Arizona, Cochise County, Ash Canyon, SE end of Huachuca Mountains, 0.6 mi W of hwy 92 on Ash Canyon Rd, at the property of N. McFarland
[Full Record Details](#)

 *Erigeron arisolius* Nesom
256537 N. McFarland FL-246 16 August 1984
USA, Arizona, Cochise County, Huachuca Mountains, Ash Canyon Rd., just W of Hwy 92
[Full Record Details](#)

 *Erigeron arisolius* Nesom
201298 N.F. McCarten s.n. 17 August 1976
USA, Arizona, Santa Cruz County, Sycamore Canyon, Pajarito Mountains
[Full Record Details](#)

 *Erigeron arisolius* Nesom
366064 Patricia P. Guertin 343 14 August 2001
USA, Arizona, Santa Cruz County, Tumacacori National Historical Park / Calabazas Unit.
[Full Record Details](#)

Erigeron arisolius Nesom



262044 S.P. McLaughlin 3035 30 August 1985
 USA, Arizona, Pima County, Box Canyon Rd, Santa Rita Mountains, 3.2 mi W of Hwy 83
Full Record Details



Erigeron arisolius Nesom
 281902 S.P. McLaughlin 3747 26 July 1986
 USA, Arizona, Pima County, Along hwy 83, 8.5 mi north of Sonoita
Full Record Details



Erigeron arisolius Nesom
 387920 Schulz and Krohn 2248 28 July 1992
 USA, Arizona, Cochise County, DMC ^5(55500)/^34(93100). Maverick 11th Brigade Signal Corps site, 2.0 km ENE of Kino Spring, 1.2 km NNE of the mouth of Blacktail Canyon.
Full Record Details



Erigeron arisolius Nesom
 376495 Steven P. McLaughlin 10032 09 September 2003
 USA, Arizona, Santa Cruz County, Canelo Pass.
Full Record Details



Erigeron arisolius Nesom
 358461 Steven P. McLaughlin 7286 12 September 1997
 USA, Arizona, Santa Cruz County, Boer lovegrass stand on level mesa top northeast of headquarters.
Full Record Details



Erigeron arisolius Nesom
 358462 Steven P. McLaughlin 7614 26 August 1998
 USA, Arizona, Santa Cruz County, Appleton-Whittell Research Ranch; Grassland north of Post Canyon, near western boundary of TRR.
Full Record Details



Erigeron arisolius Nesom
 Steven P. McLaughlin 7810 11 September 1998
 USA, Arizona, Santa Cruz County, Appleton-Whittell Research Ranch; Lyle Canyon, sandy soil of stream bottom.
Full Record Details



Erigeron arisolius Nesom
 376308 Steven P. McLaughlin 8001 11 August 1999
 USA, Arizona, Pima County, Arivaca Road, ca. 6 miles SE of Hwy 286, desert grassland with *Prosopis velutina*, *Acacia greggii*.
Full Record Details



SEINe
Southwest Environmental Information Network

Log In

New SEINet Account



ARIZ

University of Arizona Herbarium

Taxon: *Erigeron arisolius* Nesom

Family: Asteraceae

Collector: S.P. McLaughlin 3035

Additional Collectors: B.N. Timmermann

Locality: USA, Arizona, Pima County, Box Canyon Rd, Santa Rita Mountains, 3.2 mi W of Hwy 83

31.8018 -110.8084 +-10000

Elevation: 1584 meters (5196ft)

Habitat: desert grassland

Accession #: 262044

GUID: ARIZ:Plants:262044

Collection Date: 30 August 1985

[University of Arizona Herbarium display page](#)

For additional information on this specimen, please contact: ARIZ Herbarium (herbarium@ag.arizona.edu)

User Input

Do you see an error that you would like to fix or would you like to comment on this occurrence record?

[Login to edit data or leave a comment.](#)



SEINe
Southwest Environmental Information Network

[Log In](#)

[New SEINet Account](#)



ASU:Plants

Arizona State University Vascular Plant Herbarium

Taxon: *Erigeron arisolius* Nesom**Accession #:** 231552**Family:** Asteraceae**Collector:** Marc A. Baker 13418-1 of 2**Collection Date:** 07 August 1999**Additional Collectors:** Eric Glomski**Locality:** USA, Arizona, Pima County, Empire Ranch Quadrangle; Santa Rita Mountains; Empire Gulch
31.7667007 -110.7170029**Verbatim Coordinates:** UTM: 12 526632 3515310**Elevation:** 1525 meters (5002ft)**Habitat:** Roadside**Associated Species:** *Amaranthus palmeri*, *Bothriochloa barbinodis*, *Caesalpinia gilliesii*, *Cenchrus carolinianus*, *Cucurbita digitata*...**Phenology:** flowers

For additional information on this specimen, please contact: [Leslie Landrum \(les.landrum@asu.edu\)](mailto:les.landrum@asu.edu)

User Input

Do you see an error that you would like to fix or would you like to comment on this occurrence record?

[Login to edit data or leave a comment.](#)



SEINe
Southwest Environmental Information Network

[Log In](#)

[New SEINet Account](#)



ASU:Plants

Arizona State University Vascular Plant Herbarium

Taxon: *Erigeron arisolius* Nesom**Accession #:** 231600**Family:** Asteraceae**Collector:** Marc A. Baker 13418-2 of 2**Collection Date:** 07 August 1999**Additional Collectors:** Eric Glomski**Locality:** USA, Arizona, Pima County, Empire Ranch Quadrangle; Santa Rita Mountains; Empire Gulch
31.7667007 -110.7170029**Verbatim Coordinates:** UTM: 12 526632 3515310**Elevation:** 1525 meters (5002ft)**Habitat:** Roadside**Associated Species:** *Amaranthus palmeri*, *Bothriochloa barbinodis*, *Caesalpinia gilliesii*, *Cenchrus carolinianus*, *Cucurbita digitata*...**Phenology:** photos

For additional information on this specimen, please contact: [Leslie Landrum \(les.landrum@asu.edu\)](mailto:les.landrum@asu.edu)

User Input

Do you see an error that you would like to fix or would you like to comment on this occurrence record?

[Login to edit data or leave a comment.](#)



SEINe
Southwest Environmental Information Network

[Log In](#)

[New SEINet Account](#)



ARIZ

University of Arizona Herbarium

Taxon: *Erigeron arisolius* Nesom

Family: Asteraceae

Collector: Marc A. Baker 13418

Additional Collectors: Eric Glomski

Locality: USA, Arizona, Pima County, Santa Rita Mtns., Empire Gulch; roadside; Empire Ranch Quadrangle
31.76667 -110.7167

Verbatim Coordinates: UTM: 3515310 526632 12R

Elevation: 1525 meters (5002ft)

Associated Species: *Amaranthus palmeri*, *Bothriochloa barbinodis*, *Caesalpinia gilliesii*, *Cenchrus carolinianus*, *Cucurbita digitata*, *Cynodon dactylon*, *Eragrostis intermedia*, *Heterotheca subaxillaris*, *Ipomoea hederacea*, *Kallstroemia grandiflora*, *Salvia reflexa*, *S. subincisa*, and *Tridens albescens*.

Accession #: 377967

GUID: ARIZ:Plants:377967

Collection Date: 07 August 1999

[University of Arizona Herbarium display page](#)

For additional information on this specimen, please contact: ARIZ Herbarium (herbarium@ag.arizona.edu)

User Input

Do you see an error that you would like to fix or would you like to comment on this occurrence record?

[Login to edit data or leave a comment.](#)



ASU:Plants

Arizona State University Vascular Plant Herbarium

Taxon: *Erigeron arisolius* Nesom

Accession #: 231553

Family: Asteraceae

Collector: Marc A. Baker 13419

Collection Date: 07 August 1999

Additional Collectors: Eric Glomski

Locality: USA, Arizona, Santa Cruz County, Sonoita Quadrangle; Santa Rita Mountains; 3k east of Apache Spring; Gardner Canyon

31.7203007 -110.7149963

Verbatim Coordinates: UTM: 12 527030 3509470


Elevation: 1495 meters (4904ft)

Associated Species: *Quercus emoryi* grove, *Ambrosia psilostachya*, *Asclepias asperula*, *Bothriochloa barbinodis*, *Bouteloua curtipendula*...

Description: Occasional, erect annual with erect thick stems (one to several); rays white tinged with lavender, disk yellow-orange

Phenology: flowers

Specimen Images


 For additional information on this specimen, please contact: Leslie Landrum (les.landrum@asu.edu)

User Input

Do you see an error that you would like to fix or would you like to comment on this occurrence record?

[Login to edit data or leave a comment.](#)

SEINet
Southwest Environmental Information Network

Log In

New SEINet Account

Help



ASU:Plants

Arizona State University Vascular Plant Herbarium

Taxon: *Erigeron arisolius* Nesom**Accession #:** 231555**Family:** Asteraceae**Collector:** Marc A. Baker 13421**Collection Date:** 07 August 1999**Additional Collectors:** Eric Clomski**Locality:** USA, Arizona, Santa Cruz County, Gardner Canyon Quadrangle; 4k ESE of Apache Spring, above west end of Smith Canyon

31.7075005 -110.7050018 NAD27

Verbatim Coordinates: UTM: 12 527920 3508050**Elevation:** 1580 meters (5182ft)**Habitat:** Mixed grassland**Associated Species:** *Baccharis pteronioides*, *Bothriochloa barbinodis*, *Bouteloua curtipendula*, *Calliandra humilis*, *Cirsium undulatum*...**Description:** Common erect annual with one to several stems; rays white, often tinged lavender; disk yellow**Phenology:** flowersFor additional information on this specimen, please contact: Leslie Landrum (les.landrum@asu.edu)

User Input

Do you see an error that you would like to fix or would you like to comment on this occurrence record?

[Login to edit data or leave a comment.](#)

SEINet
Southwest Environmental Information Network

Log In

New SEINet Account

Help



ARIZ

University of Arizona Herbarium

Taxon: *Erigeron arisolius* Nesom

Family: Asteraceae

Determiner: Guy Nesom (1990-01-01)

Collector: S.P. McLaughlin 3747

Additional Collectors: J.E. Bowers

Locality: USA, Arizona, Pima County, Along hwy 83, 8.5 mi north of Sonoita
31.7965 -110.697 +-5000

Elevation: 1524 meters (4999ft)

Habitat: Grassy roadside

Accession #: 281902

GUID: ARIZ:Plants:281902

Collection Date: 26 July 1986

[University of Arizona Herbarium display page](#)

For additional information on this specimen, please contact: ARIZ Herbarium (herbarium@ag.arizona.edu)

User Input

Do you see an error that you would like to fix or would you like to comment on this occurrence record?

[Login to edit data or leave a comment.](#)