














[Log In](#)
[New SEINet Account](#)
[Help](#)

[Home](#) > [Collections](#) > [Search Criteria](#) > [Specimen Records](#)

Species List	Specimen List	Maps
<p>Dataset: ARIZ; ASU Taxa: <i>Graptopetalum bartramii</i></p>		
Page 1, records 1-23 of 23		
<h3 style="margin: 0;">Arizona State University Vascular Plant Herbarium</h3>		
 ASU:Plants	<p><i>Graptopetalum bartramii</i> Rose Cecile Shohet 11 USA, Arizona, Santa Cruz County, Madera Canyon, Santa Cruz County</p>	<p>14 October 1997</p>
Full Record Details		
 ASU:Plants	<p><i>Graptopetalum bartramii</i> Rose Cecile Shohet 12 USA, Arizona, Santa Cruz County, Sweetwater Spring</p>	<p>14 October 1997</p>
Full Record Details		
 ASU:Plants	<p><i>Graptopetalum bartramii</i> Rose Elinor Lehto 10025 USA, Arizona, Santa Cruz County, Sycamore Canyon</p>	<p>06 October 1967</p>
Full Record Details		
 ASU:Plants	<p><i>Graptopetalum bartramii</i> Rose John L. Anderson 2007-32 USA, Arizona, Pima, Empire Mts, ca 1.6 mi east of Hwy 83 on first left south of south Old Sonoita Highway turnoff</p>	<p>09 October 2007</p>
Full Record Details		
 ASU:Plants	<p><i>Graptopetalum bartramii</i> Rose T Reeves R-3598 USA, Arizona, Cochise County, Echo Canyon; upper portion of Echo Creek between dam and parking lot</p>	<p>20 July 1975</p>
Full Record Details		
<h3 style="margin: 0;">University of Arizona Herbarium</h3>		
 ARIZ	<p><i>Graptopetalum bartramii</i> Rose 95792 E.B. Bartram s.n. USA, Arizona, Santa Cruz County, Flax Canyon, Patagonia Mountains</p>	<p>21 November 1924</p>
Full Record Details		
 ARIZ	<p><i>Graptopetalum bartramii</i> Rose 174680 E.R. Blakely 1631 USA, Arizona, Santa Cruz County, Sycamore Canyon</p>	<p>16 November 1956</p>
Full Record Details		
 ARIZ	<p><i>Graptopetalum bartramii</i> Rose 259415 G. Yatskievych 85-285-a USA, Arizona, Cochise County, Dragoon Mountains; just SE of Sheepshead pass on steep S. facing slope</p>	<p>29 August 1985</p>
Full Record Details		

 ARIZ	<i>Graptopetalum bartramii</i> Rose 95793 G.J. Harrison 4982 USA, Arizona, , Plant grown in greenhouse	25 September 1927
Full Record Details		
 ARIZ	<i>Graptopetalum bartramii</i> Rose 247671 J. E. Bowers R-870 USA, Arizona, Pima County, Saguaro National Park; Rincon Mountains. Manning Camp Trail.	26 September 1982
Full Record Details		
 ARIZ	<i>Graptopetalum bartramii</i> Rose 48935 J.P. Hester s.n. USA, Arizona, Santa Cruz County, Near Nogales	01 October 1940
Full Record Details		
 ARIZ	<i>Graptopetalum bartramii</i> Rose Jim Malusa s.n. USA, Arizona, Cochise County, Coronado National Forest; Stronghold Canyon, Dragoon Mountains On steep granite knobs, ranging from 20 cm to 4 m above canyon bottom.	20 July 2001
Full Record Details		
 ARIZ	<i>Graptopetalum bartramii</i> Rose 359094 Jim Malusa s.n. USA, Arizona, Cochise County, Coronado National Forest. Stronghold Canyon, Dragoon Mountains	20 July 2001
Full Record Details		
 ARIZ	<i>Graptopetalum bartramii</i> Rose 208156 No Collector s.n. USA, Arizona, Cochise County, Indian Creek Canyon, near Cochise Head, Chiricahua Mountains	27 December 1970
Full Record Details		
 ARIZ	<i>Graptopetalum bartramii</i> Rose 368186 Patricia A. West 1502 USA, Arizona, Pima County, Saguaro National Park. Rincon Mountain District.	24 September 2001
Full Record Details		
 ARIZ	<i>Graptopetalum bartramii</i> Rose 234479 Paul Bingham s.n. USA, Arizona, Santa Cruz County, Penasco Canyon, Atascosa Mountains	22 October 1981
Full Record Details		
 ARIZ	<i>Graptopetalum bartramii</i> Rose 95791 R.H. Peebles 10612 USA, Arizona, Santa Cruz County, Flux Canyon, Patagonia Mountains	19 January 1935
Full Record Details		
 ARIZ	<i>Graptopetalum bartramii</i> Rose 350901 Reid Moran 19288 USA, Arizona, Santa Cruz County, Sycamore Canyon, N. slope at confluence of Penasco Canyon, Tumacacori Mountains	31 December 1972
Full Record Details		
 ARIZ	<i>Graptopetalum bartramii</i> Rose 134028 Richard H. Hevly s.n. USA, Arizona, Pima County, Gardner Canyon, Santa Rita Mountains	06 February 1960
Full Record Details		
 ARIZ	<i>Graptopetalum bartramii</i> Rose 277167 Richard S. Felger 723 USA, Arizona, Santa Cruz County, Flux Canyon, Patagonia Mountains	30 January 1954
Full Record Details		
 ARIZ	<i>Graptopetalum bartramii</i> Rose 383706 Richard S. Felger 723	30 January 1955

ARIZ USA, Arizona, Santa Cruz County, Flux Canyon, Patagonia Mountains. Rocky, narrow and deep canyon. Oak Woodland.
Full Record Details



ARIZ

Graptopetalum bartramii Rose

328694

Steven P. McLaughlin 4688

23 June 1988

USA, Arizona, Pima County, Sycamore Canyon (tributary of Box Canyon), Santa Rita Mountains

Full Record Details



ARIZ

Graptopetalum bartramii Rose

362393

T.R. Van Devender [unavail]

12 September 2002

Mexico, Sonora, Nogales, Sierra Las Avispas, 14.6 km W of Mex 15, on SON 43 (to Saric), Mpio. Nogales, Son.

Full Record Details

1

Page 1, records 1-23 of 23

SEINet
Southwest Environmental Information Network

Log In

New SEINet Account

Help



ASU:Plants

Arizona State University Vascular Plant Herbarium

Taxon: *Graptopetalum bartramii* Rose**Accession #:** 275171**Family:** Crassulaceae**Collector:** John L. Anderson 2007-32**Collection Date:** 09 October 2007**Locality:** USA, Arizona, Pima, Empire Mts, ca 1.6 mi east of Hwy 83 on first left south of south Old Sonoita

Highway turnoff

31.9117355 -110.6353683

Elevation: 1264 meters (4146ft)**Habitat:** granitic hills, north-facing slope**Associated Species:** *Agave Schottii***Description:** small succulent, fall blooming**Phenology:** flower**Notes:** fall bloomingFor additional information on this specimen, please contact: Leslie Landrum (les.landrum@asu.edu)**User Input**

Do you see an error that you would like to fix or would you like to comment on this occurrence record?

[Login to edit data or leave a comment.](#)



SEINe
Southwest Environmental Information Network

[Log In](#)

[New SEINet Account](#)



ARIZ

University of Arizona Herbarium

Taxon: *Graptopetalum bartramii* Rose

Family: Crassulaceae

Collector: Steven P. McLaughlin 4688

Locality: USA, Arizona, Pima County, Sycamore Canyon (tributary of Box Canyon), Santa Rita Mountains
32.20528 -110.485

Elevation: 1524 meters (4999ft)

Habitat: On rocks just above canyon bottom

Associated Species: *Eriogonum wrightii*, *Agave palmeri*

Description: Plant grown in the greenhouse from a small rosette collected in the field

Phenology: flowers

Accession #: 328694

GUID: ARIZ:Plants:328694

Collection Date: 23 June 1988

[University of Arizona Herbarium display page](#)

For additional information on this specimen, please contact: ARIZ Herbarium (herbarium@ag.arizona.edu)

User Input

Do you see an error that you would like to fix or would you like to comment on this occurrence record?

[Login to edit data or leave a comment.](#)

SEINet
Southwest Environmental Information Network

Log In

New SEINet Account

Help



ASU:Plants

Arizona State University Vascular Plant Herbarium

Taxon: *Graptopetalum bartramii* Rose**Accession #:** 235579**Family:** Crassulaceae**Collector:** Cecile Shohet 11**Collection Date:** 14 October 1997**Additional Collectors:** Dixie Damrel**Locality:** USA, Arizona, Santa Cruz County, Madera Canyon, Santa Cruz County

31.7157993 -110.875

Elevation: 1707 meters (5599ft)**Habitat:** Growing along bank of a wash.**Description:** Herb 10 inches tall.

For additional information on this specimen, please contact: Leslie Landrum (les.landrum@asu.edu)

User Input

Do you see an error that you would like to fix or would you like to comment on this occurrence record?

[Login to edit data or leave a comment.](#)

SEINet Southwest Environmental Information Network 

[Log In](#) [New SEINet Account](#) [Help](#)



ASU:Plants

Arizona State University Vascular Plant Herbarium

Taxon: *Graptopetalum bartramii* Rose**Accession #:** 235578**Family:** Crassulaceae**Collector:** Cecile Shohet 12**Collection Date:** 14 October 1997**Locality:** USA, Arizona, Santa Cruz County, Sweetwater Spring
31.7150002 -110.7910004**Elevation:** 1707 meters (5599ft)**Habitat:** Along bank of a wash**Description:** Herb 8" tall**Phenology:** flowers

For additional information on this specimen, please contact: Leslie Landrum (les.landrum@asu.edu)

User Input

Do you see an error that you would like to fix or would you like to comment on this occurrence record?

[Login to edit data or leave a comment.](#)

SEINet
Southwest Environmental Information Network

Log In

New SEINet Account

Help



ARIZ

University of Arizona Herbarium

Taxon: *Graptopetalum bartramii* Rose

Family: Crassulaceae

Determiner: Reid Moran (1990-01-01)

Collector: Richard H. Hevly s.n.

Locality: USA, Arizona, Pima County, Gardner Canyon, Santa Rita Mountains

31.7608 -110.6169 +-10000

Elevation: 1524 meters (4999ft)

Habitat: Oak-pinyon pine association

Phenology: flowers

Accession #: 134028

GUID: ARIZ:Plants:134028

Collection Date: 06 February 1960

[University of Arizona Herbarium display page](#)

For additional information on this specimen, please contact: ARIZ Herbarium (herbarium@ag.arizona.edu)

User Input

Do you see an error that you would like to fix or would you like to comment on this occurrence record?

[Login to edit data or leave a comment.](#)